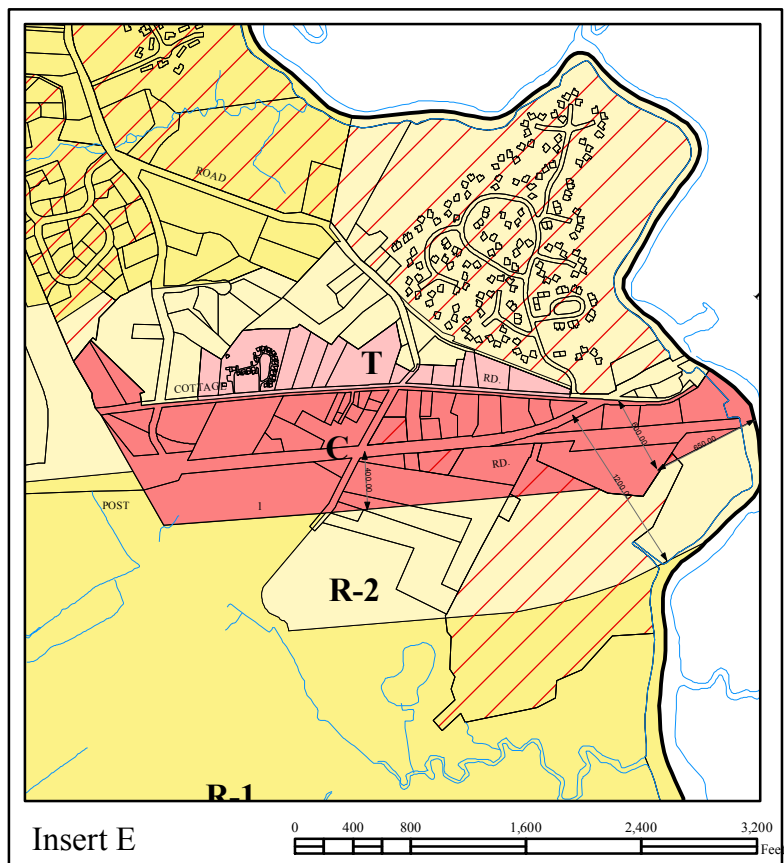
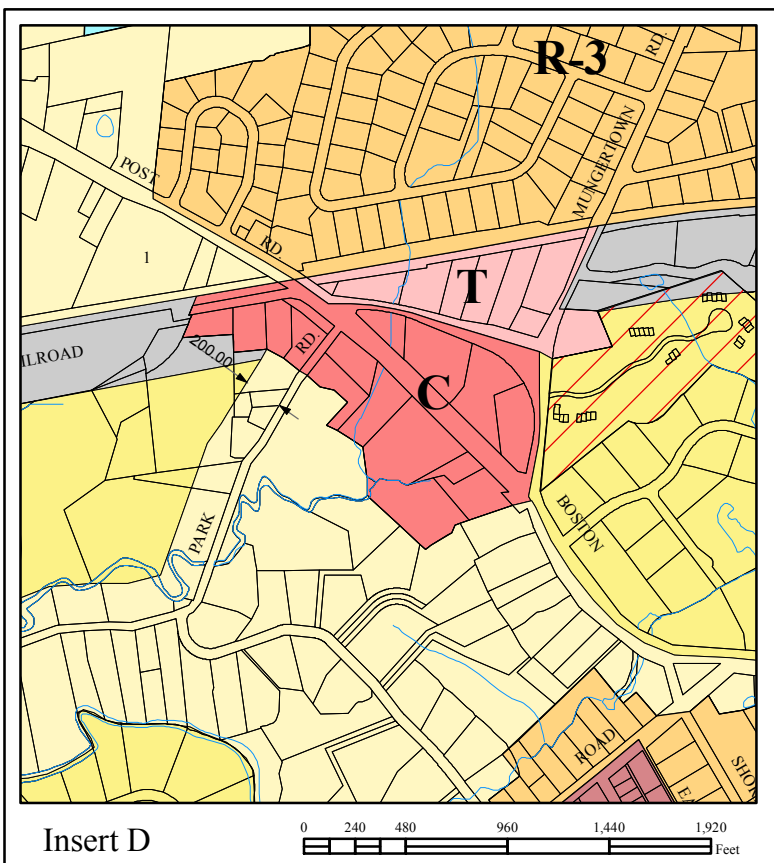
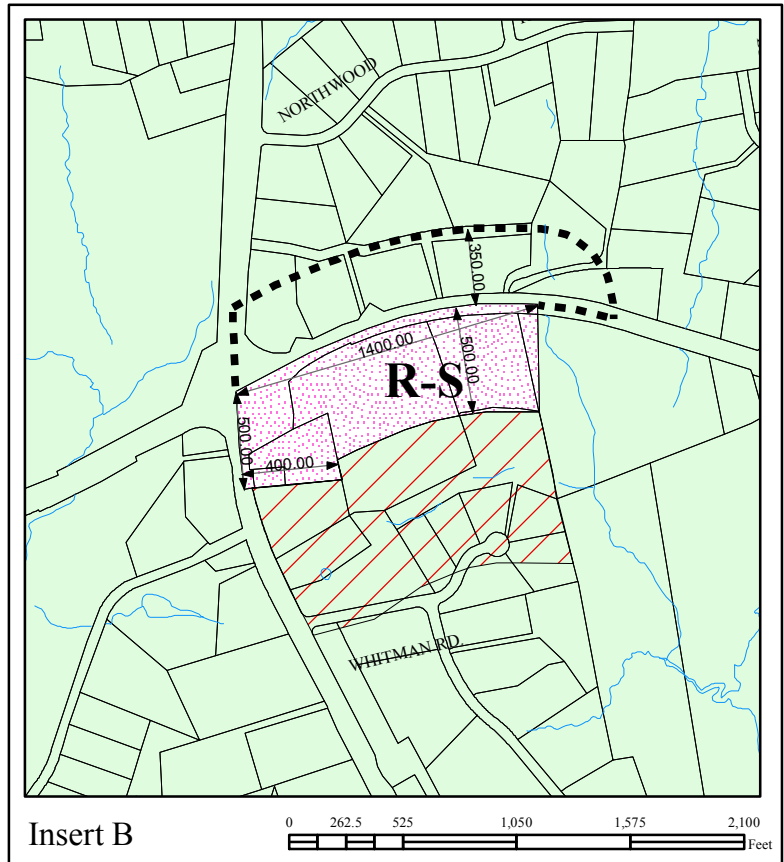
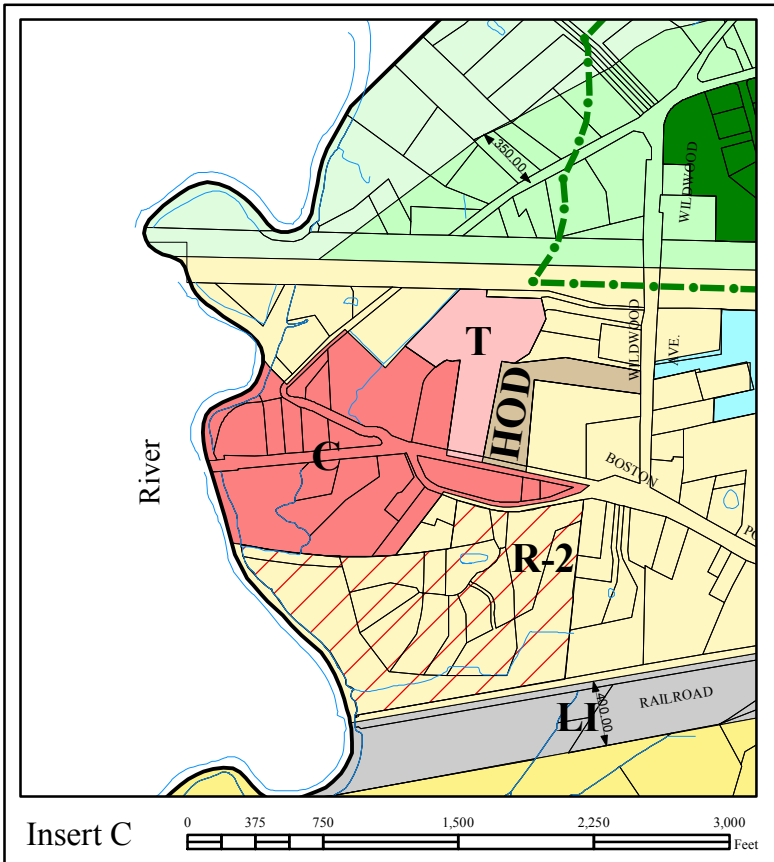



# Town of Madison Zoning

Amended Effective March 1, 2011  
Property Lines as of October 1, 2009



Legend	
	"AHD" - Affordable Housing District
	"AHD/OSCD" - Affordable Housing / Open Space Conservation District
	"HOD" - Housing Opportunity District
	"T" - Transition District
	"C" - Commercial District
	"D" - Downtown District
	"DC" - Downtown Commercial District
	"DW" - Downtown Water Restriction District
	"HCFD" - Health Care Facilities District
	"LI" - Light Industrial District 30,000 sq.ft
	"OSCD" - Open Space Conservation District
	Coastal Boundary
	"R-1" - Residence District 40,000 sq.ft.
	"R-2" - Residence District 40,000 sq.ft.
	"R-3" - Residence District 20,000 sq.ft.
	"R-4" - Residence District 10,000 sq.ft.
	"R-5" - Residence District 7,000 sq.ft.
	"RS" - Rural Shopping District 120,000 sq.ft.
	"RU-1" - Rural Residence District 80,000 sq.ft.
	"RU-2" - Rural Residence District 60,000 sq.ft.
	Special Exception Area
	Level A Aquifer Protection Area - Effective 10/1/08
	Special Exception Setback