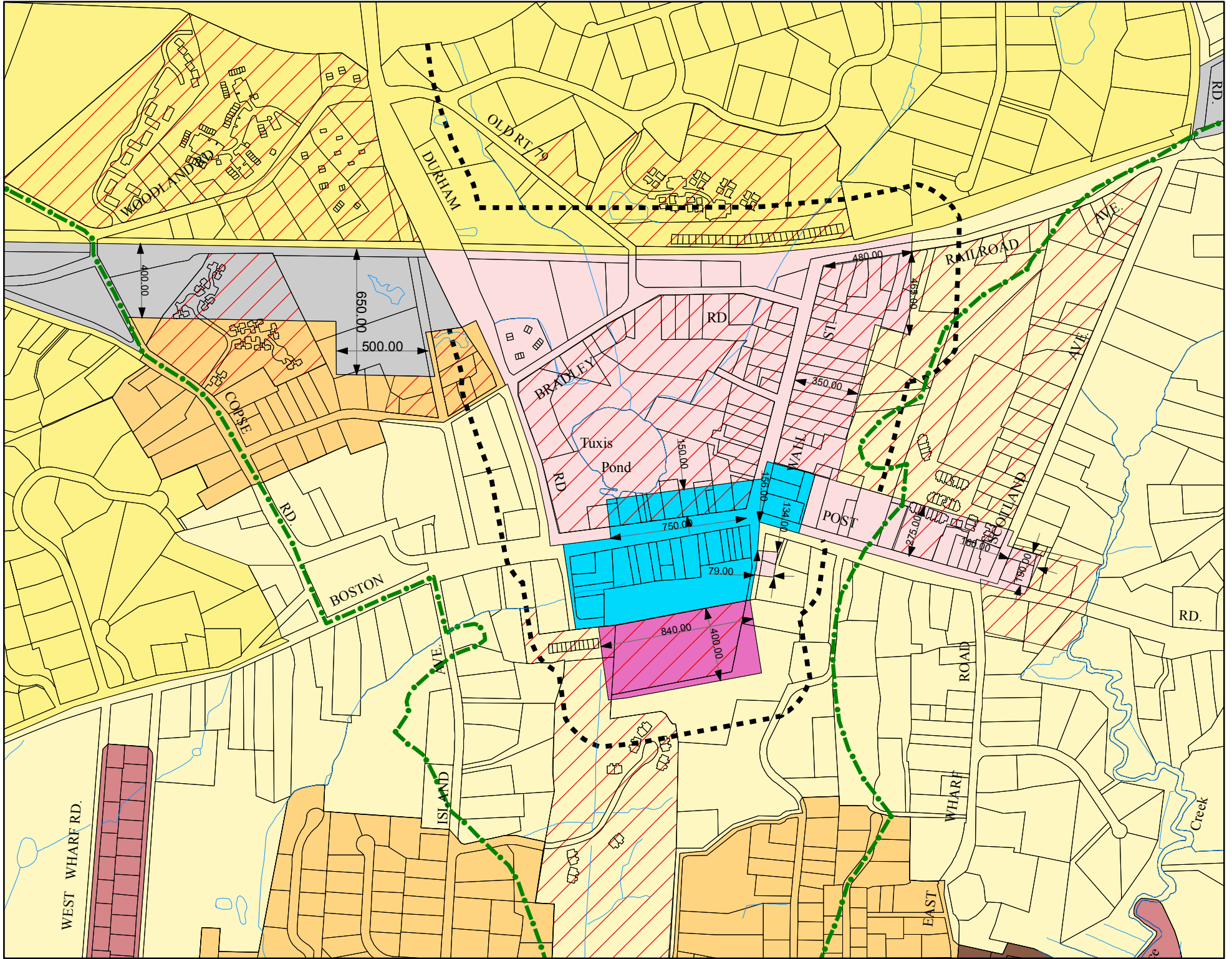



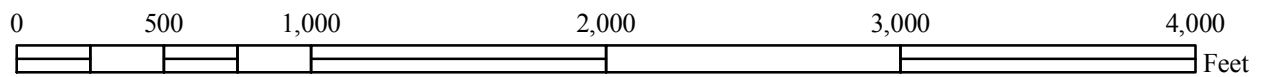
Town of Madison Zoning

Amended Effective March 1, 2011

Property Lines as of October 1, 2009



Insert A



Legend			
	"AHD" - Affordable Housing District		"R-1" - Residence District 40,000 sq. ft.
	"AHD/OSCD" - Affordable Housing / Open Space Conservation District		"R-2" - Residence District 40,000 sq. ft.
	"HOD" - Housing Opportunity District		"R-3" - Residence District 20,000 sq. ft.
	"T" - Transition District		"R-4" - Residence District 10,000 sq. ft.
	"C" - Commercial District		"R-5" - Residence District 7,000 sq. ft.
	"D" - Downtown District		"RS" - Rural Shopping District 120,000 sq. ft.
	"DC" - Downtown Commercial District		"RU-1" - Rural Residence District 80,000 sq. ft.
	"DW" - Downtown Water Restriction District		"RU-2" - Rural Residence District 60,000 sq. ft.
	"HCFD" - Health Care Facilities District		Special Exception Area
	"LI" - Light Industrial District 30,000 sq. ft.		Level A Aquifer Protection Area - Effective 10/1/08
	"OSCD" - Open Space Conservation District		Special Exception Setback
	Coastal Boundary		